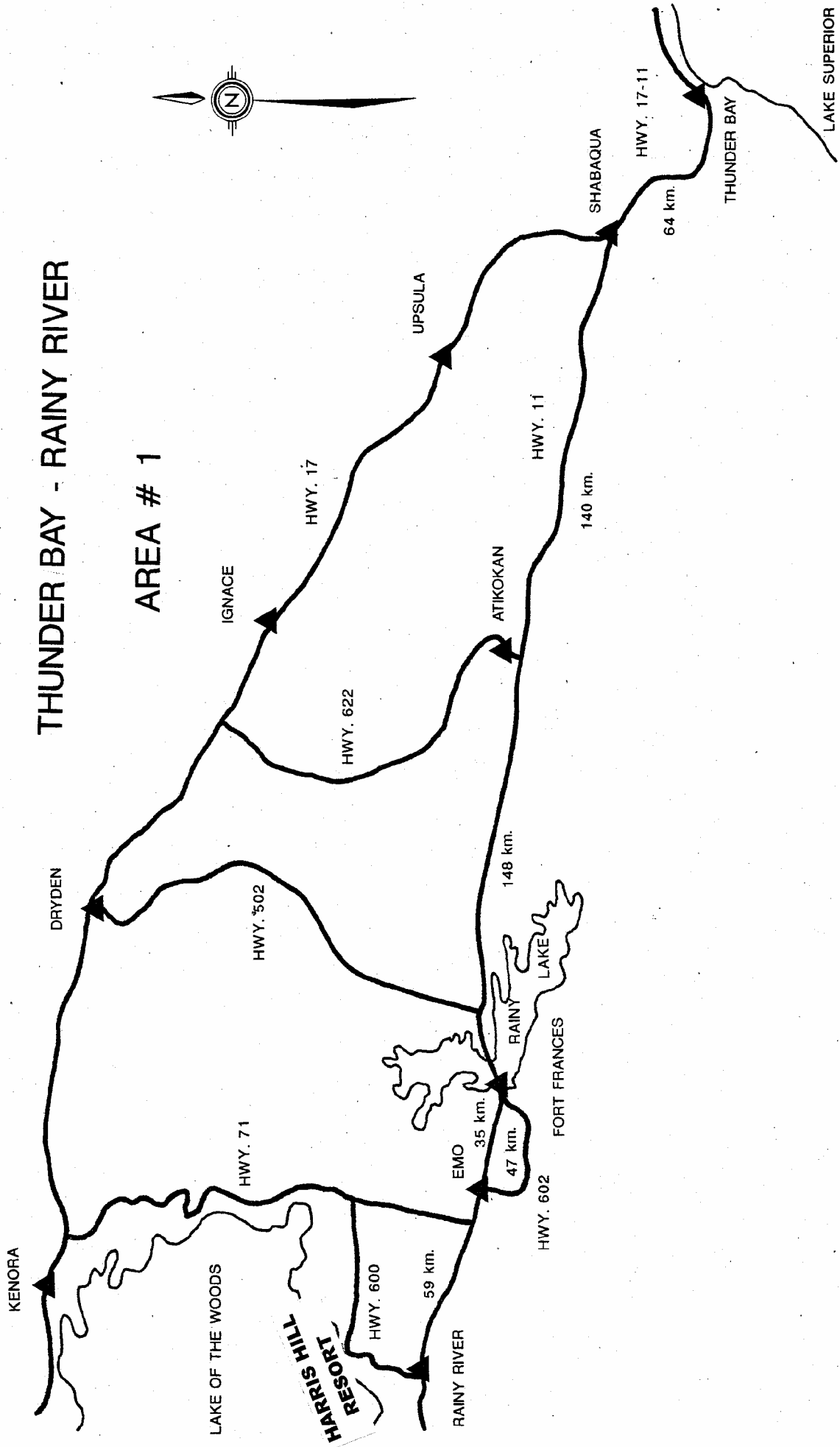
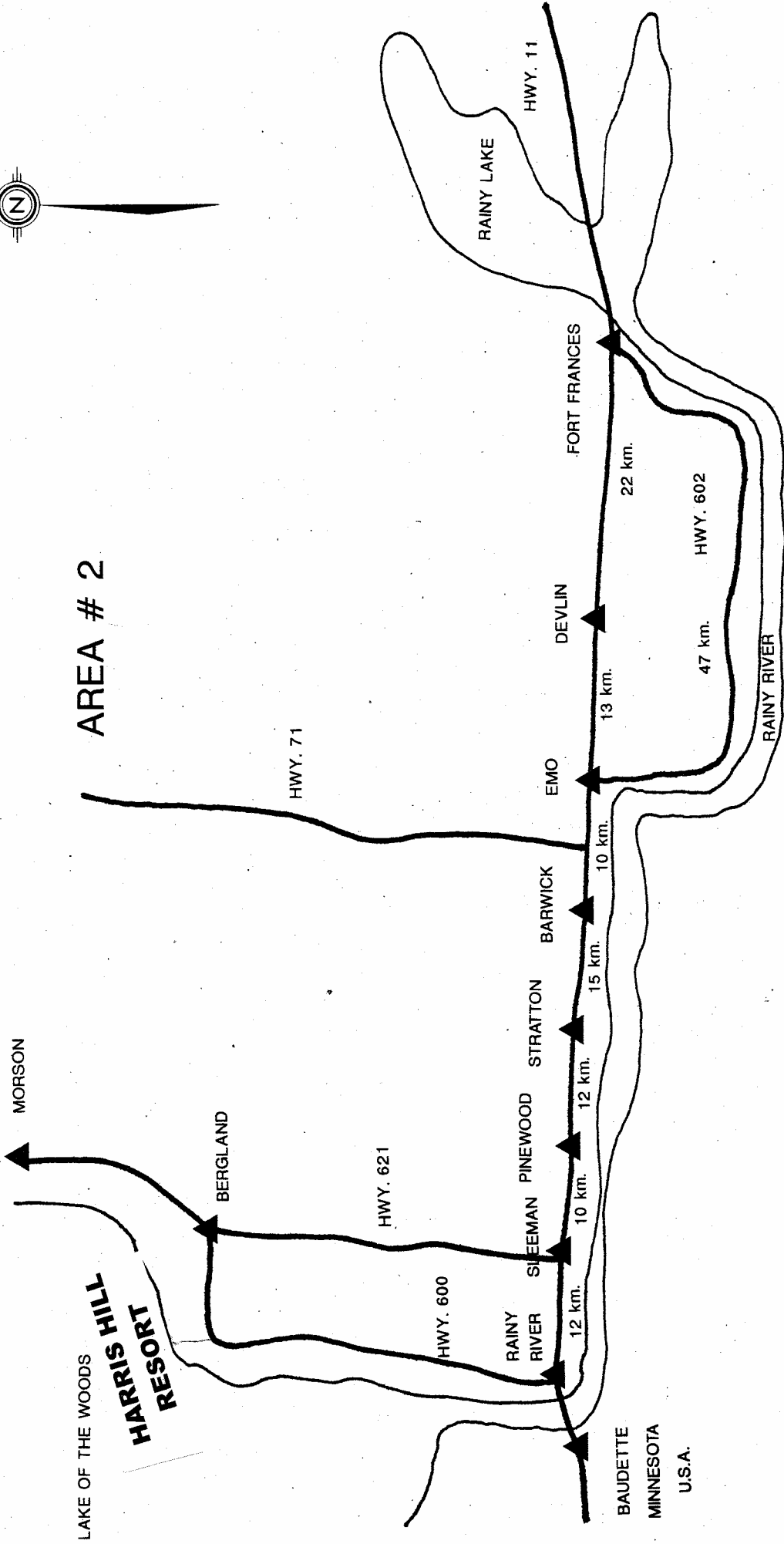
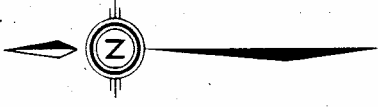


# REGIONAL SKETCH MAP




# SKETCH MAP

## FORT FRANCES - RAINY RIVER



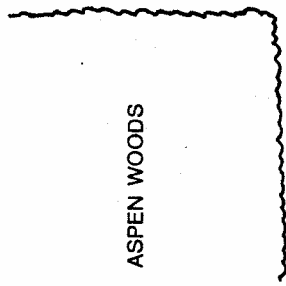
AREA #3 - WORTHINGTON ROAD #3 and HWY. 11




ROCK PILES



SPRAGUE'S PIPIT ?



ASPEN WOODS



CONNECTICUT WARBLER


SHARP-TAILED GROUSE  
WEATERN MEADOWLARK



ROCK OUTCROP

WORTHINGTON ROAD #3

BREWER'S BLACKBIRD  
CLAY-COLOURED SPARROW



C.N.R.

WESTERN KINGBIRD ?



SHARP-TAILED GROUSE



ASPEN WOODS

BLACK-BILLED MAGPIE

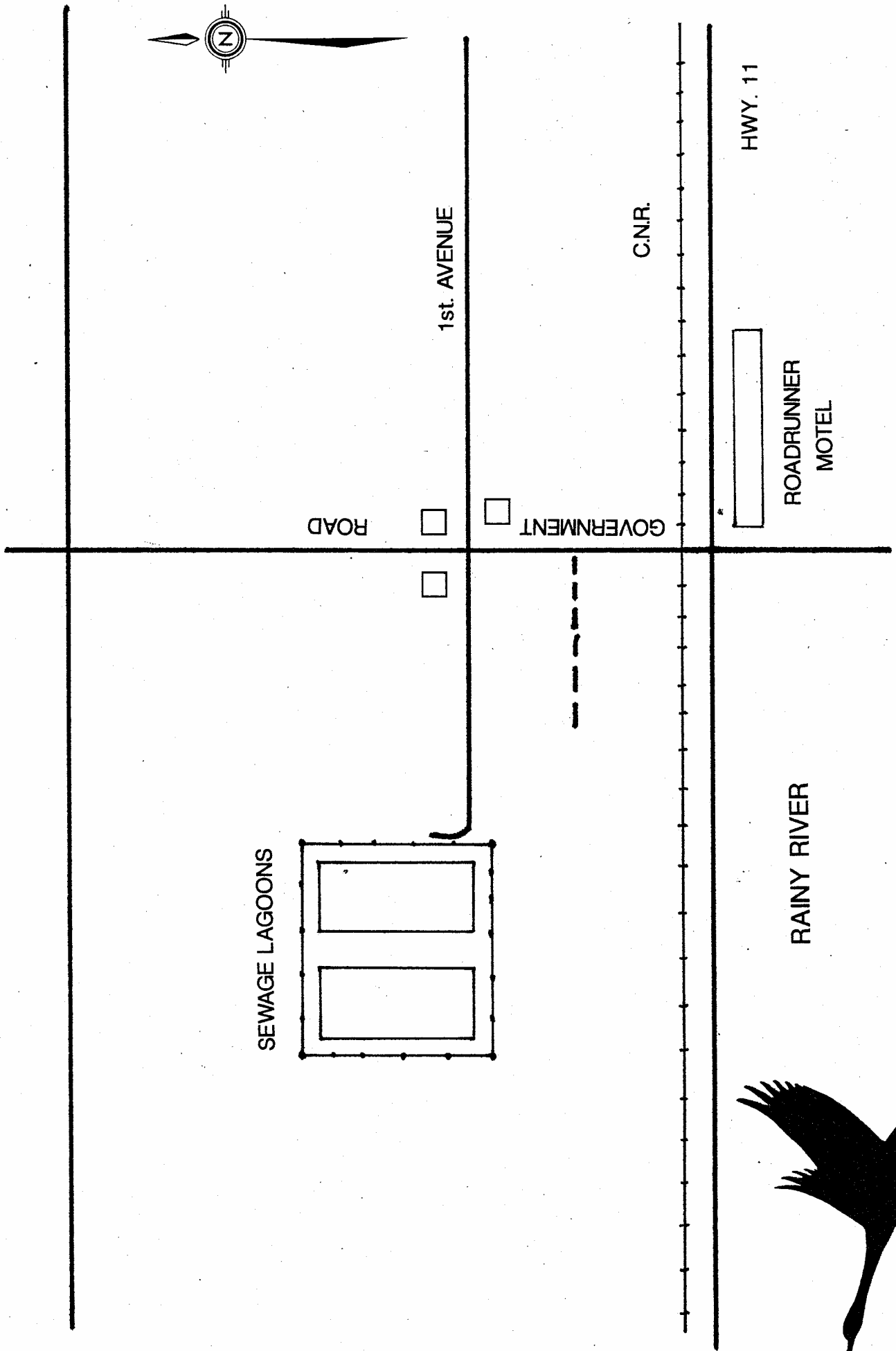
MARBLED GODWIT

UPLAND SANDPIPER

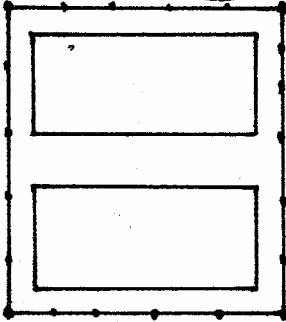
HWY. 11



# AREA #4 - RAINY RIVER SEWAGE LAGOONS



SEWAGE LAGOONS



ROAD

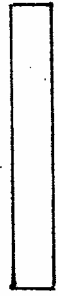


1st AVENUE



GOVERNMENT


C.N.R.



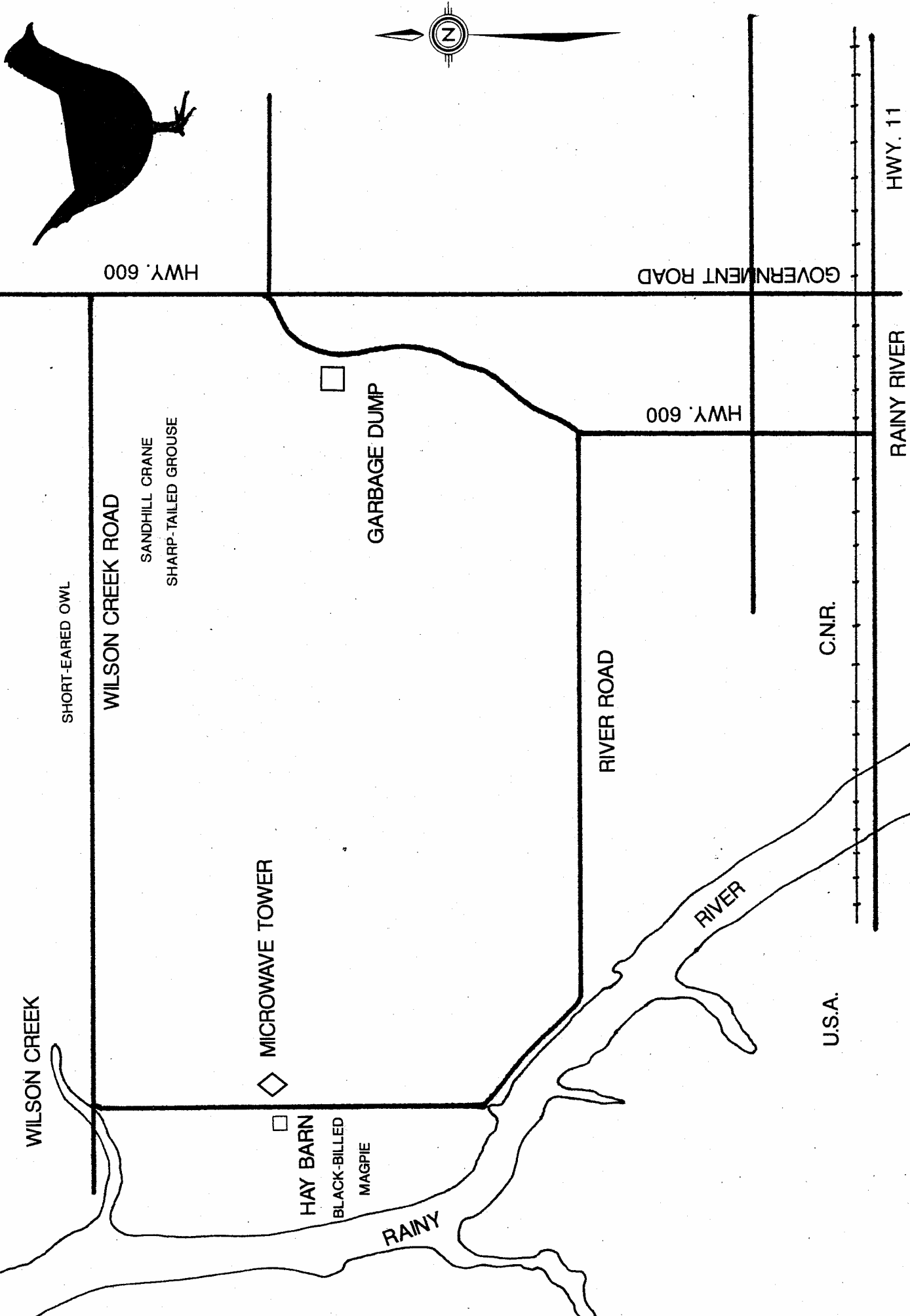
ROADRUNNER  
MOTEL

HWY. 11

RAINY RIVER



# AREA #5 - HWY. 600 - WILSON CREEK ROAD - RIVER ROAD LOOP



# AREA #6 - NORTH RIVER ROAD

HWY. 600



HWY. 600

CONNECTICUT  
WARBLER

SHARP-TAILED GROUSE

SANDHILL CRANE

THE BIG MARSH

LECONTE'S SPARROW  
YELLOW RAIL  
SEdge WREN

FRED'S ROAD

RIVER ROAD

MCINNIS CREEK

WILSON CREEK

WILSON CREEK ROAD

RIVER ROAD

SABLE ISLANDS

LAKE OF THE WOODS

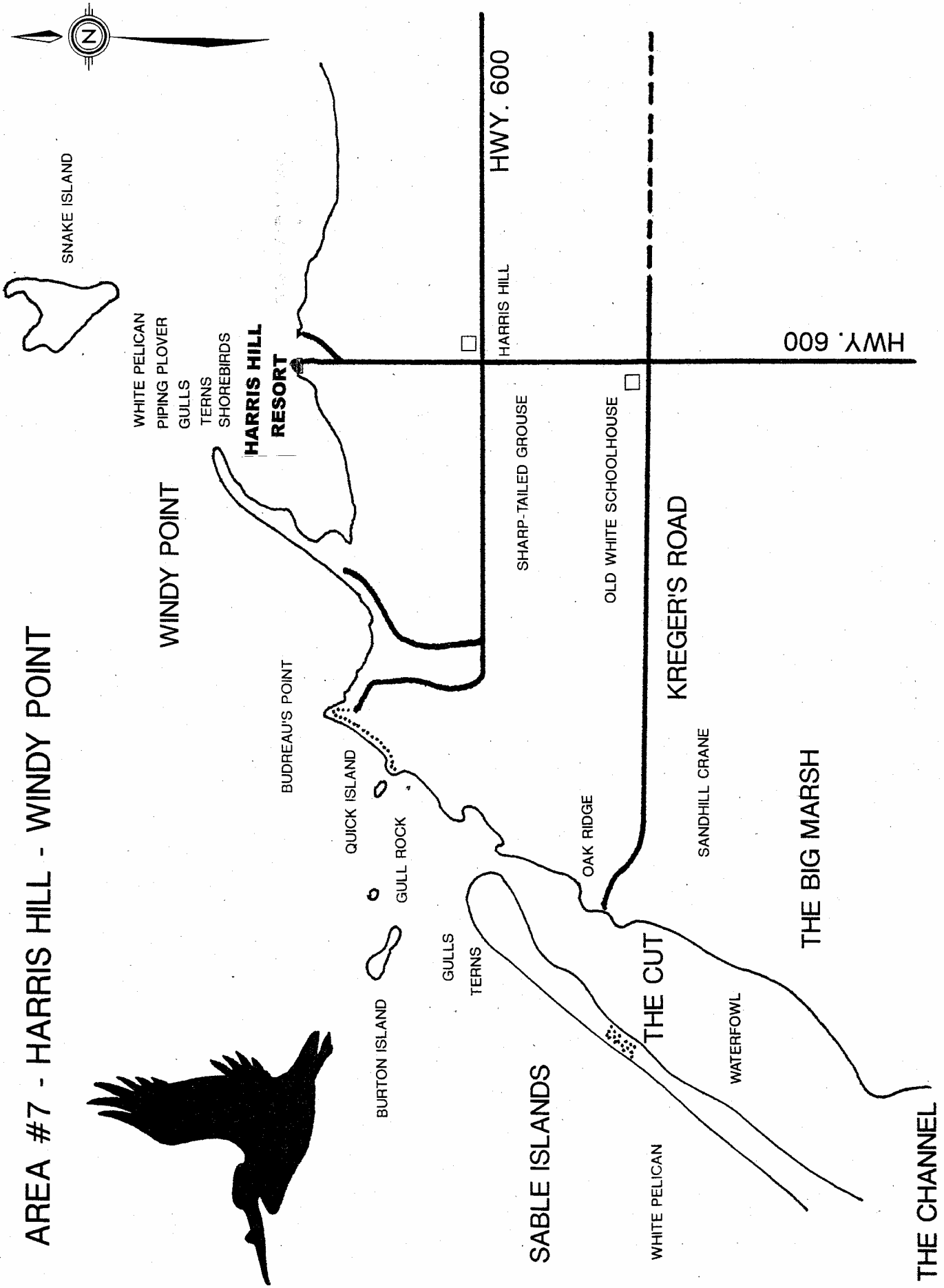



WHITE PELICAN

RAINY  
RIVER

OAK GROVE  
CAMP

# AREA #7 - HARRIS HILL - WINDY POINT



# AREA #8 - SABLE ISLANDS

